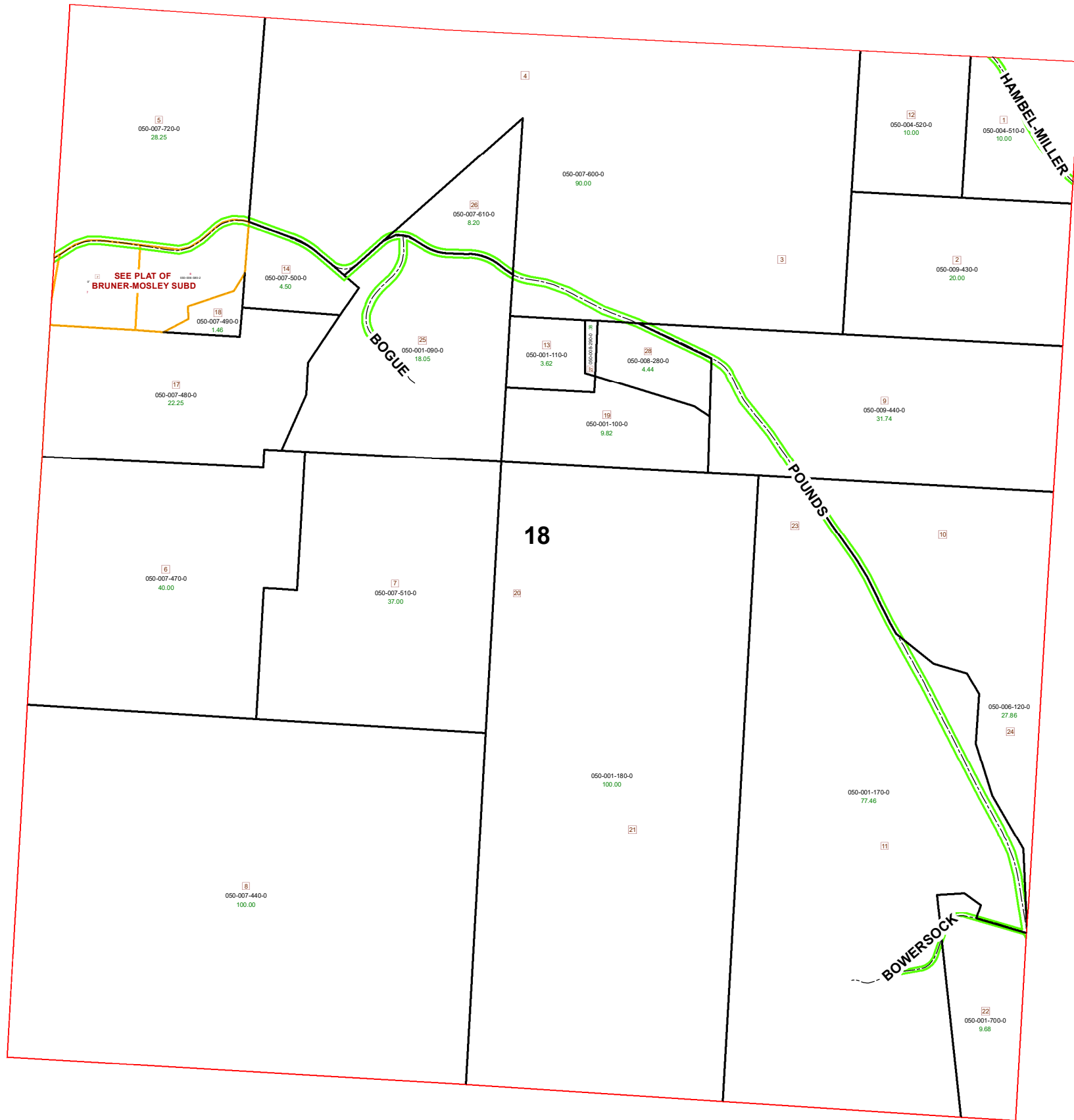
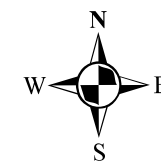


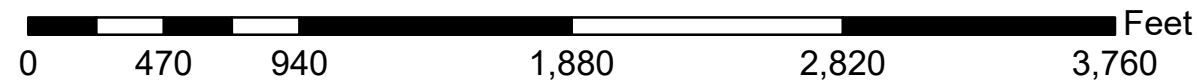
HOMER TOWNSHIP SECTION 18 R13 TWP 7 MORGAN COUNTY, OH



PIN	VOL	PAGE	Owner	LegalDescr	Acre
050-001-100-0	D.V	16 261	BOGUE RUSSELL G & MARY ELLEN	R13 T07 S18 SD 19 REMAIN	9.82
050-001-110-0	D.V	16 261	BOGUE RUSSELL G & MARY ELLEN	R13 T07 S18 SD 13 REMAIN	3.62
050-001-090-0	D.V	16 261	BOGUE RUSSELL G & MARY ELLEN	R13 T07 S18 SD 25 REMAIN	18.05
050-001-170-0	OR114	127	BOWERSOCK DAVID J	R13 T07 S18 SD 11-23	77.46
050-001-180-0	OR114	127	BOWERSOCK DAVID J	R13 T07 S18 SD 20-21	100
050-007-720-0	OR220	443	CLARK TIMOTHY J & SONDR A J CO-TRUST	R13 T07 S18 SD 5	28.25
050-001-700-0	OR212	351	COURTNEY LESTER L	R13 T07 S18 SD 22 LIFE ES	9.68
050-009-440-0	OR211	3398	HOGUE ROGER A JR	R13 T07 S18 SD 9	31.74
050-009-430-0	OR211	3398	HOGUE ROGER A JR	R13 T07 S18 SD 2	20
050-004-510-0	D.V	99 21	KIRKBRIDE EDWARD E	R13 T07 S18 SD 1 EX COA	10
050-004-520-0	D.V	99 21	KIRKBRIDE EDWARD E	R13 T07 S18 SD 12	10
050-007-440-0	OR219	1246	PRICE JEFFREY C PRICE JOHN C TRUSTEE	R13 T07 S18 SD 8	100
050-007-510-0	OR219	1246	PRICE JEFFREY C PRICE JOHN C TRUSTEE	R13 T07 S18 SD 7	37
050-007-470-0	OR219	1246	PRICE JEFFREY C PRICE JOHN C TRUSTEE	R13 T07 S18 SD 6	40
050-007-480-0	OR219	1246	PRICE JEFFREY C PRICE JOHN C TRUSTEE	R13 T07 S18 SD 17	22.25
050-007-490-0	OR219	1246	PRICE JEFFREY C PRICE JOHN C TRUSTEE	R13 T07 S18 SD 18	1.46
050-007-500-0	OR219	1246	PRICE JEFFREY C PRICE JOHN C TRUSTEE	R13 T07 S18 SD 14	4.5
050-007-610-0	OR66	94	RADER JOHN E & DOROTHY L TRUSTEE O	R13 T07 S18 SD 26	8.2
050-007-600-0	OR66	94	RADER JOHN E & DOROTHY L TRUSTEE O	R13 T07 S18 SD 3-4 SURVI	90
050-006-120-0	OR226	1668	SKIVER LINDA S & MICHAEL J	R13 T07 S18 SD 10-24 SUR	27.86
050-008-280-0	OR216	3274	SMITH CARL A & DOROTHY M DURBAN AL	R13 T07 S18 SD 28 UND 1/	4.44
050-008-290-0	OR216	3274	SMITH CARL A & DOROTHY M DURBAN AL	R13 T07 S18 SD 27 UND 1/	0.38



Boundaries	
----- Hidden	----- ROW
----- Hydro	----- Section
----- Roads	----- Lot
----- County	----- Township
----- Parcel	----- Parcels



Disclaimer: The information that these maps contains is for reference purposes only. Please bring any errors to the attention of the Engineer's Office staff.

Thank you